











  
James H. Thomas  
gisSolutions of Maine  
Cumberland, Maine  
jht@maine.rr.com

These maps are intended to  
be used for the purpose of Property  
Tax Assessments and should not be  
used for conveyances.  
Revised to April 1st

Scale: 1 Inch = 100

- |   |               |   |              |
|---|---------------|---|--------------|
|  | Easement      |  | Water body   |
|  | Hooks         |  | Subject Map  |
|  | ROW           |  | Boundary Map |
|  | Streams       |  | Boundary Map |
|  | Town Boundary |  | Boundary Map |
|  | Shore         |  | Boundary Map |

**2023**

**MAP: U03**

