
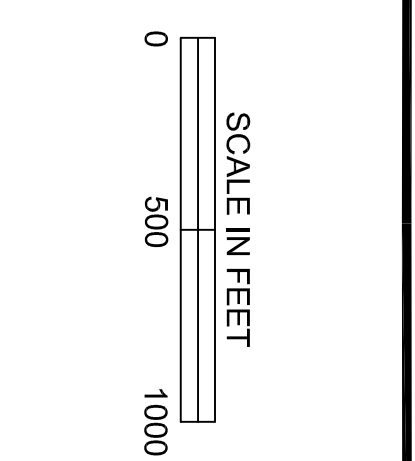


PROPERTY MAP BOWDOINHAM MAINE

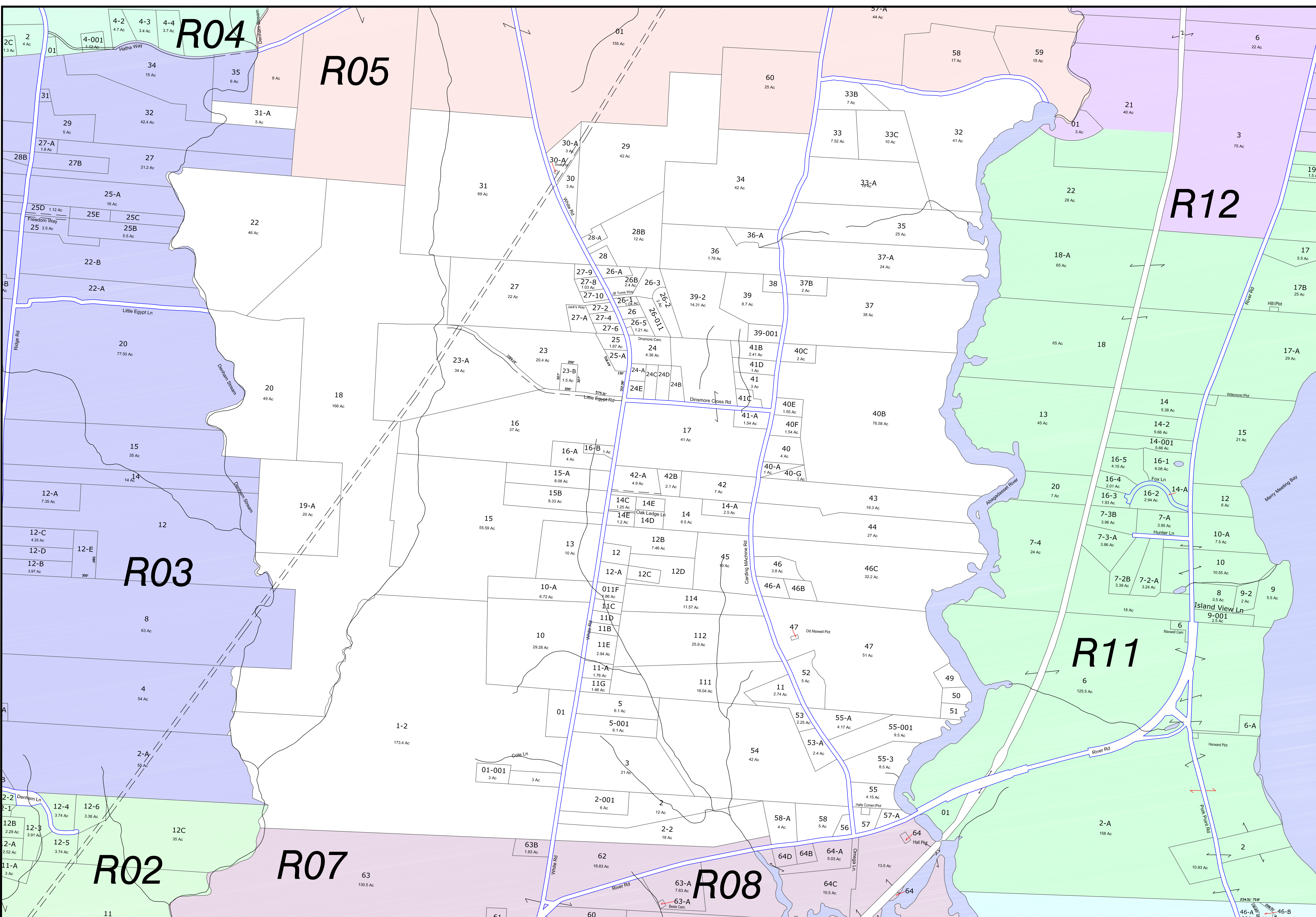


REVISIONS TO APRIL 1, 2009
FOR ASSESSMENT PURPOSES ONLY
NOT FOR PROPERTY CONVEYANCES



James H. Thomas
gisSolutions of Maine
Cumberland, Maine 04021
jht@maine.fr.com

R06



LEGEND

- ADJUTING MAP NO. U01
- PARCEL NUMBER 22
- SUBDIVISION LOT NO. 22
- LOT DIMENSION 156'
- PROPERTY BOUNDS
- RIGHT OF WAY
- EASEMENT