
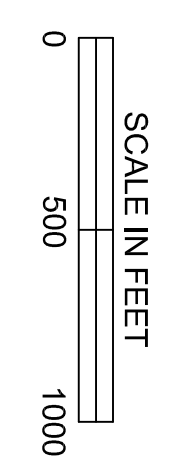


PROPERTY MAP
BOWDOINHAM
MAINE

2014
(As of April 1st)

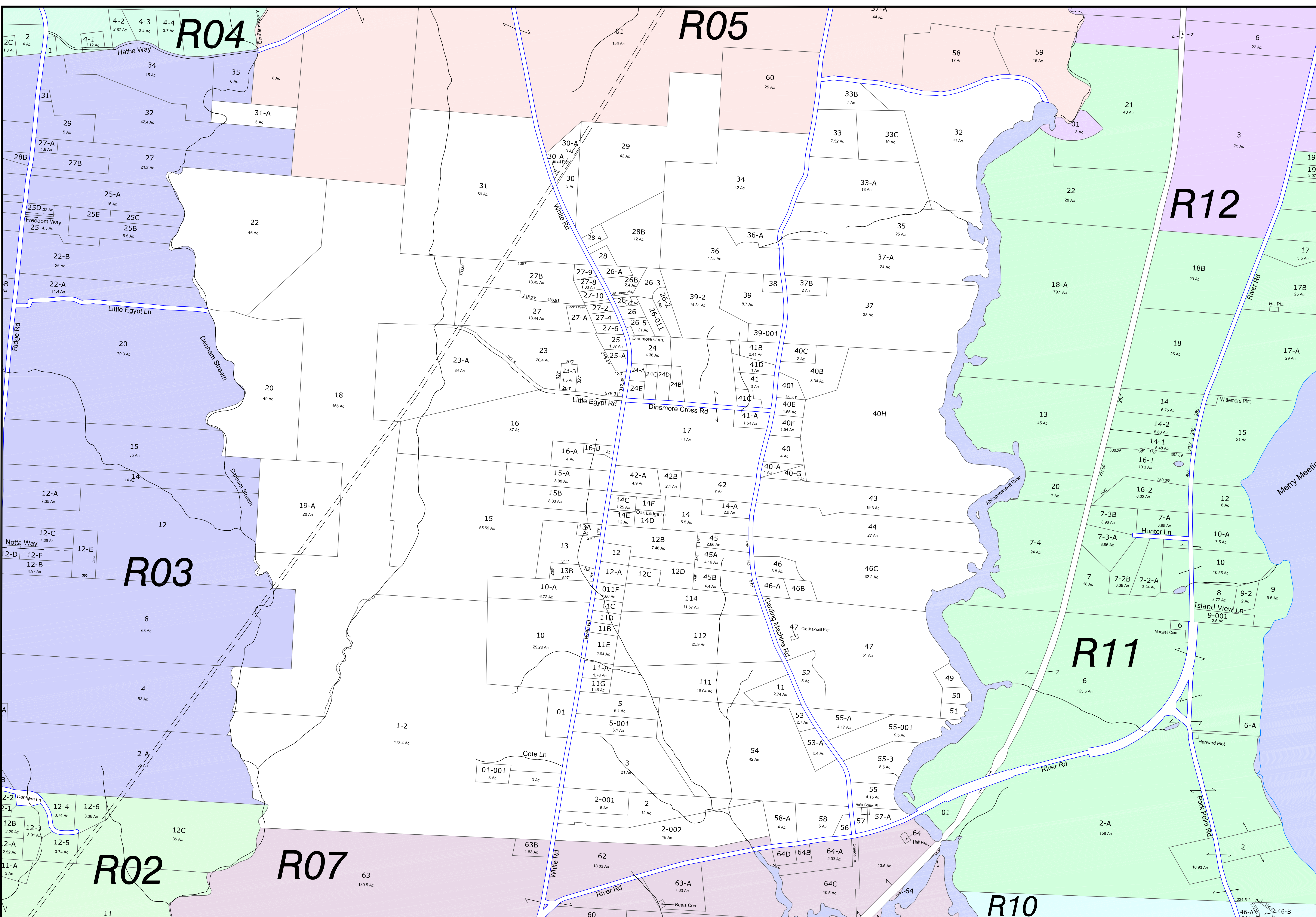


- LEGEND**
- ADJUTING MAP NO. U01
 - PARCEL NUMBER 22
 - SUBDIVISION LOT NO. 22
 - LOT DIMENSION 156'
 - PROPERTY BOUNDS
 - RIGHT OF WAY
 - EASEMENT



James H. Thomas
gisSolutions of Maine
Cumberland, Maine 04021
jht@maine.gtr.com

R06



R04

R05

R12

R03

R11

R02

R07

R10