

Candidate Deer Wintering Areas



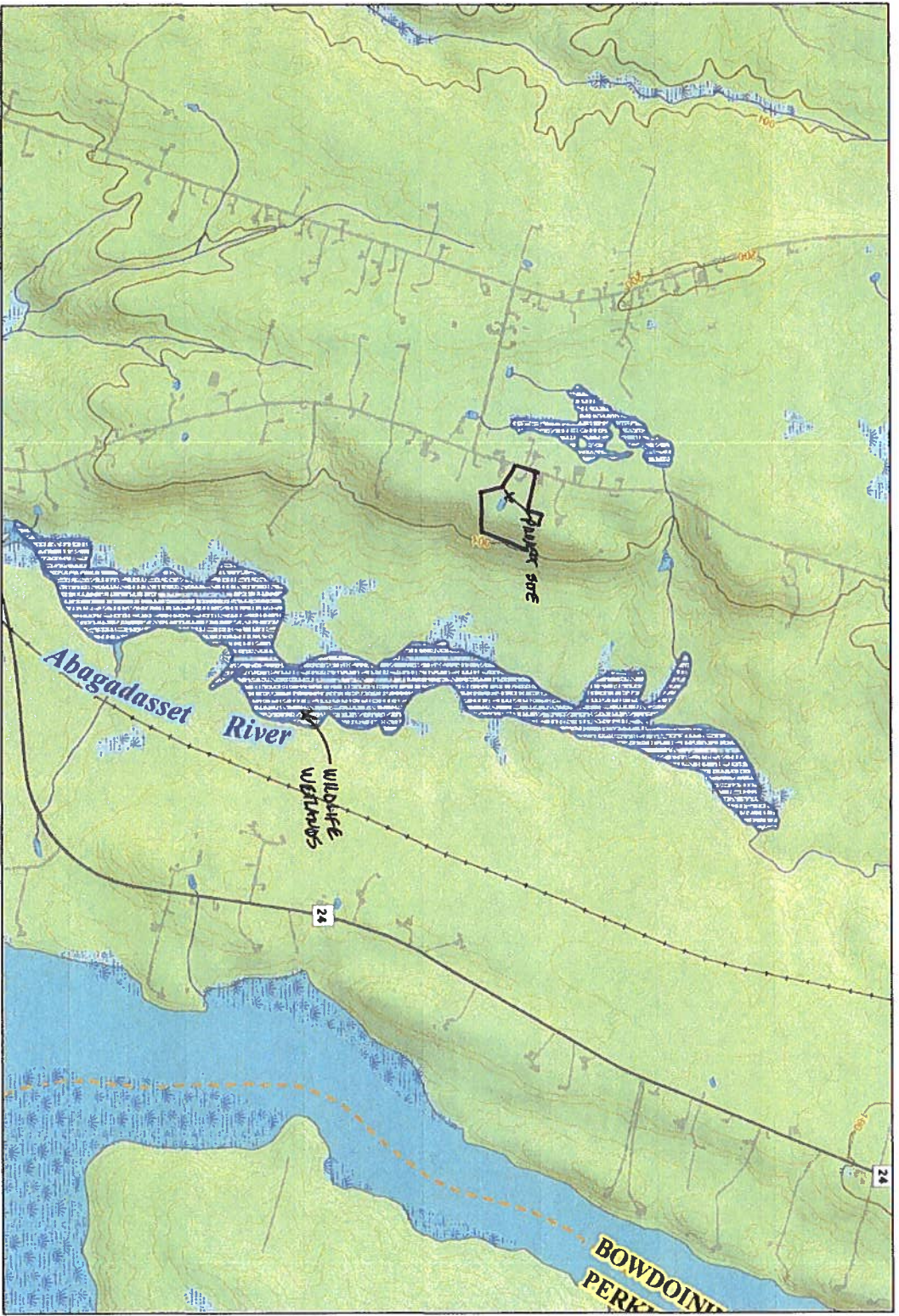
BEGINNING WITH HABITAT

Legend

	Candidate Site
	Candidate Deer Wintering Area
	Abagadasset River
	Bowdoin Park
	Road
	Contour Line
	Water
	Forest
	Field
	Pasture
	Wetland
	Shrubland
	Barren Land
	Water Body
	Road
	Contour Line
	Water
	Forest
	Field
	Pasture
	Wetland
	Shrubland
	Barren Land

Map Prepared by Maine Department of Inland Fisheries & Wildlife November 2021

Supported by Maine Department of Inland Fisheries & Wildlife



WILDLIFE WETLANDS



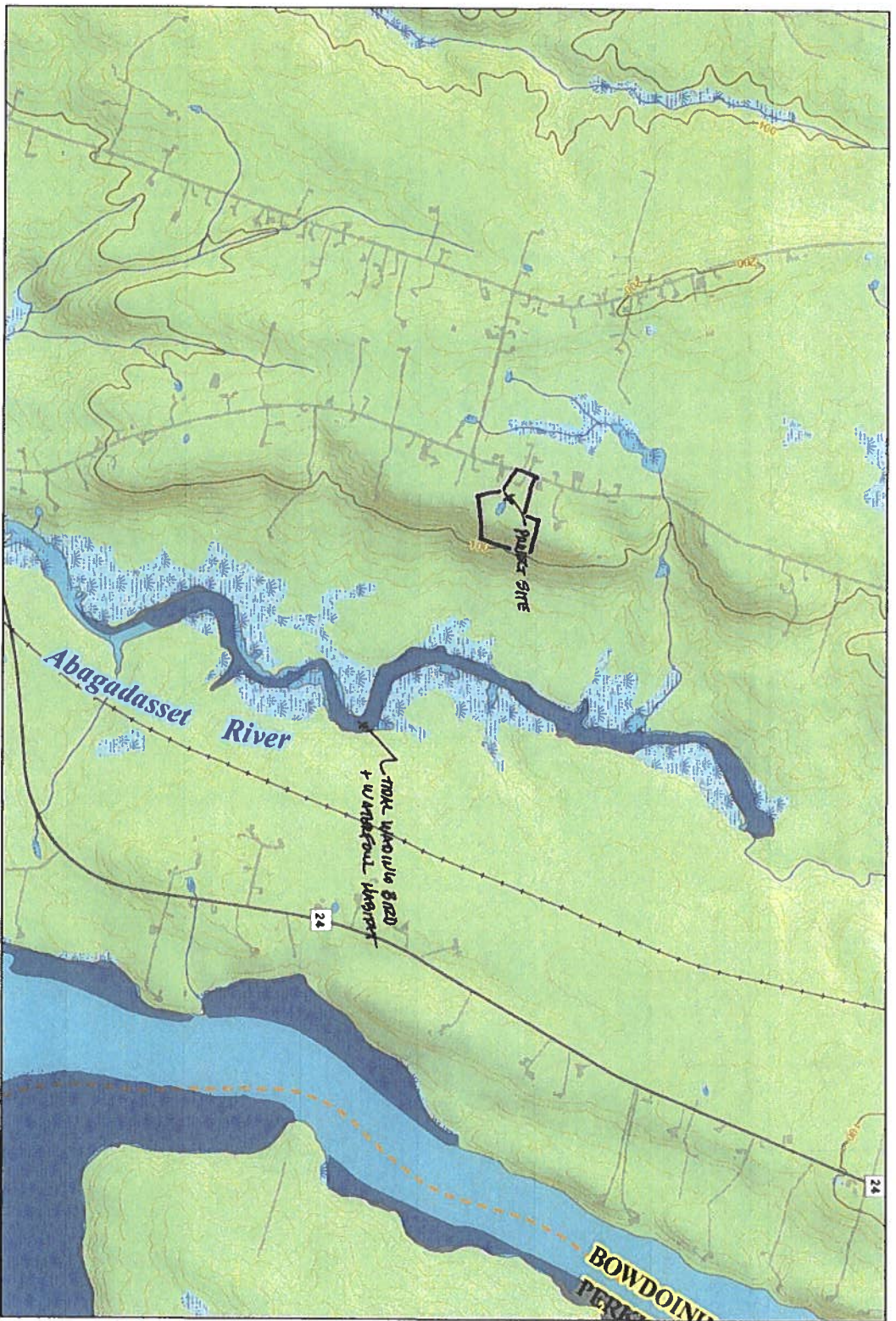
BEGINNING WITH HABITAT

Legend

	Wetlands
	Wildlife Wetlands
	Quarry Site
	Bowdoin Park
	Road
	Contour Line
	Water Body
	Boundary
	Other Land Use

Map Prepared by Maine Department of Inland Fisheries & Wildlife November 2021

Map by **THANX**



TRAIL W/ADULT BIRD + W/WHITEFOOT HERON



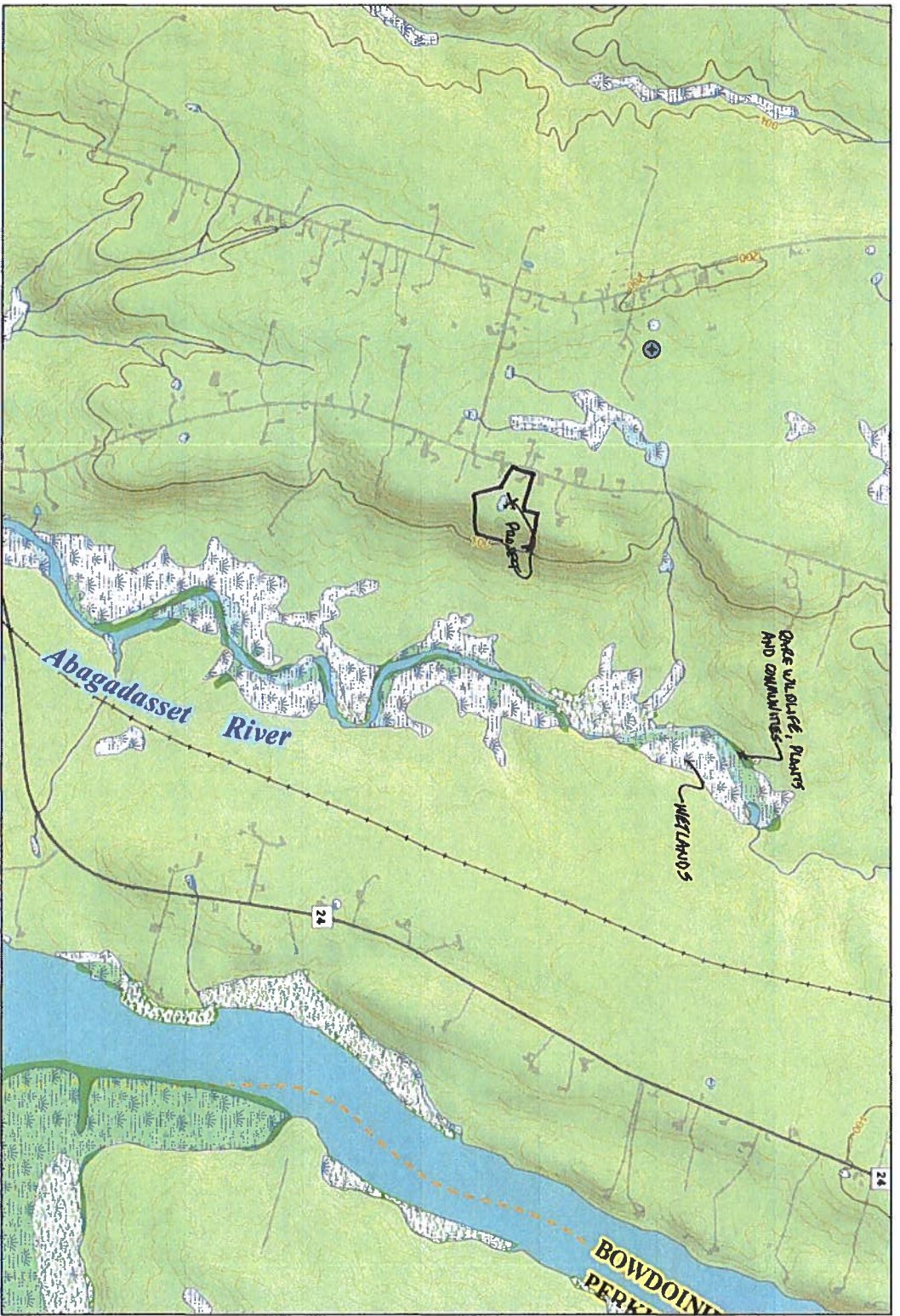
Map Prepared by Maine Department of Inland Fisheries & Wildlife November 2021



BEGINNING WITH HABITAT

Legend

[Symbol]	Water
[Symbol]	Wetland
[Symbol]	Shrubland
[Symbol]	Forest
[Symbol]	Open Field
[Symbol]	Barren Land
[Symbol]	Developed Land
[Symbol]	Water
[Symbol]	Wetland
[Symbol]	Shrubland
[Symbol]	Forest
[Symbol]	Open Field
[Symbol]	Barren Land
[Symbol]	Developed Land
[Symbol]	Water
[Symbol]	Wetland
[Symbol]	Shrubland
[Symbol]	Forest
[Symbol]	Open Field
[Symbol]	Barren Land
[Symbol]	Developed Land
[Symbol]	Water
[Symbol]	Wetland
[Symbol]	Shrubland
[Symbol]	Forest
[Symbol]	Open Field
[Symbol]	Barren Land
[Symbol]	Developed Land



**BEGINNING
WITH HABITAT**

Legend

[Symbol]	Water	[Symbol]	Wetland
[Symbol]	Stream	[Symbol]	Wetland
[Symbol]	Stream	[Symbol]	Wetland
[Symbol]	Stream	[Symbol]	Wetland
[Symbol]	Stream	[Symbol]	Wetland
[Symbol]	Stream	[Symbol]	Wetland
[Symbol]	Stream	[Symbol]	Wetland
[Symbol]	Stream	[Symbol]	Wetland
[Symbol]	Stream	[Symbol]	Wetland
[Symbol]	Stream	[Symbol]	Wetland
[Symbol]	Stream	[Symbol]	Wetland
[Symbol]	Stream	[Symbol]	Wetland
[Symbol]	Stream	[Symbol]	Wetland
[Symbol]	Stream	[Symbol]	Wetland
[Symbol]	Stream	[Symbol]	Wetland
[Symbol]	Stream	[Symbol]	Wetland
[Symbol]	Stream	[Symbol]	Wetland
[Symbol]	Stream	[Symbol]	Wetland
[Symbol]	Stream	[Symbol]	Wetland
[Symbol]	Stream	[Symbol]	Wetland
[Symbol]	Stream	[Symbol]	Wetland
[Symbol]	Stream	[Symbol]	Wetland
[Symbol]	Stream	[Symbol]	Wetland

0 1,300 2,600 5,200 7,800
feet

Supported in part by Maine Audubon
 Maine Wildlife Fund
 Henry's Fork
 Mainescan.org

Map Prepared by Maine
 Department of Inland
 Fisheries & Wildlife
 November 2021

Supported in part by Louis
 C. Broussard
 MAINE
THANK YOU
 MAINE
 WILDLIFE



**BEGINNING
WITH HABITAT**

Legend

	Open Space		Water
	1		Shallow Water
	2		Deep Water
	3		Very Deep Water
	4		Very Deep Water
	5		Very Deep Water
	6		Very Deep Water
	7		Very Deep Water
	8		Very Deep Water
	9		Very Deep Water
	10		Very Deep Water
	11		Very Deep Water
	12		Very Deep Water
	13		Very Deep Water
	14		Very Deep Water
	15		Very Deep Water
	16		Very Deep Water
	17		Very Deep Water
	18		Very Deep Water
	19		Very Deep Water
	20		Very Deep Water
	21		Very Deep Water
	22		Very Deep Water
	23		Very Deep Water
	24		Very Deep Water
	25		Very Deep Water
	26		Very Deep Water
	27		Very Deep Water
	28		Very Deep Water
	29		Very Deep Water
	30		Very Deep Water
	31		Very Deep Water
	32		Very Deep Water
	33		Very Deep Water
	34		Very Deep Water
	35		Very Deep Water
	36		Very Deep Water
	37		Very Deep Water
	38		Very Deep Water
	39		Very Deep Water
	40		Very Deep Water
	41		Very Deep Water
	42		Very Deep Water
	43		Very Deep Water
	44		Very Deep Water
	45		Very Deep Water
	46		Very Deep Water
	47		Very Deep Water
	48		Very Deep Water
	49		Very Deep Water
	50		Very Deep Water
	51		Very Deep Water
	52		Very Deep Water
	53		Very Deep Water
	54		Very Deep Water
	55		Very Deep Water
	56		Very Deep Water
	57		Very Deep Water
	58		Very Deep Water
	59		Very Deep Water
	60		Very Deep Water
	61		Very Deep Water
	62		Very Deep Water
	63		Very Deep Water
	64		Very Deep Water
	65		Very Deep Water
	66		Very Deep Water
	67		Very Deep Water
	68		Very Deep Water
	69		Very Deep Water
	70		Very Deep Water
	71		Very Deep Water
	72		Very Deep Water
	73		Very Deep Water
	74		Very Deep Water
	75		Very Deep Water
	76		Very Deep Water
	77		Very Deep Water
	78		Very Deep Water
	79		Very Deep Water
	80		Very Deep Water
	81		Very Deep Water
	82		Very Deep Water
	83		Very Deep Water
	84		Very Deep Water
	85		Very Deep Water
	86		Very Deep Water
	87		Very Deep Water
	88		Very Deep Water
	89		Very Deep Water
	90		Very Deep Water
	91		Very Deep Water
	92		Very Deep Water
	93		Very Deep Water
	94		Very Deep Water
	95		Very Deep Water
	96		Very Deep Water
	97		Very Deep Water
	98		Very Deep Water
	99		Very Deep Water
	100		Very Deep Water

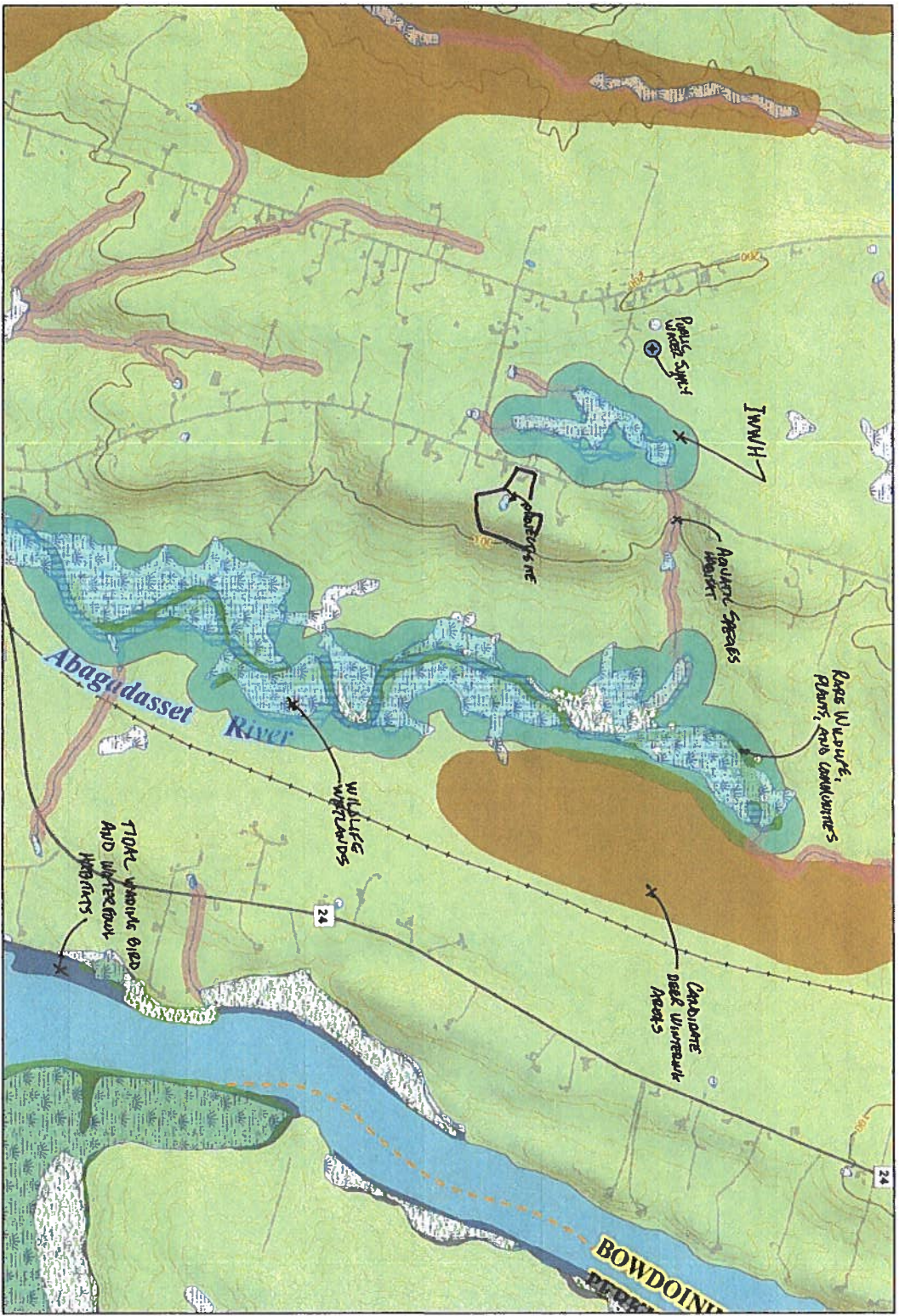


The Nature Conservancy
 MAINE AUDUBON
 Maine Coast Heritage Trust
 MaineDOT
 State of Maine



Map Prepared by Maine Department of Inland Fisheries & Wildlife
 November 2021
 Suggested in part by Louise Thauvin





HABITAT OVERVIEW



Map Prepared by Maine Department of Inland Fisheries & Wildlife November 2021

Sponsored by Maine Department of Inland Fisheries & Wildlife

Sponsored by Maine Department of Inland Fisheries & Wildlife



BEGINNING WITH HABITAT

Legend

Symbol/Color	Description
Light Green	Wetland
Light Blue	Water
Light Brown	Land
Yellow	Wildlife Wiprawds
Light Blue	Acoustic Spectra Habitat
Brown	Carbonate Rock Wiprawk Areas
Dark Green	Rare Wetland, Plant, and Animal Communities
Light Green	Wetland
Blue	Water
Tan	Land
Black	Highway
Black	Boundary
Black	Point
Black	Line
Black	Area
Black	Text
Black	Scale
Black	North Arrow
Black	Legend