














James H. Thomas
gisSolutions of Maine
Cumberland, Maine
jht@maine.rr.com

These maps are intended to
be used for the purpose of Property
Tax Assessments and should not be
used for conveyances.
Revised to April 1st

Scale: 1 Inch = 500

-  Easement
-  Hooks
-  ROW
-  Streams
-  Town Boundary
-  Shore
-  Water body
-  Subject Map
-  Boundary Map
-  Boundary Map
-  Boundary Map
-  Boundary Map

2023

MAP: R02

