
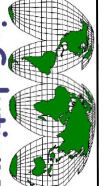






PROPERTY MAP
BOWDOINHAM
MAINE

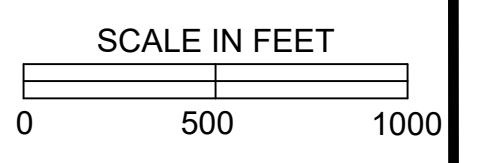



James H. Thomas
gisSolutions of Maine

LEGEND

ADJUTING MAP NO.	U01	PROPERTY LINES	
PARCEL NUMBER	22	RIGHT OF WAY	
LOT DIMENSION	156'	PROPERTY LINES	
		WATER	

These maps are intended to be used for the purpose of Property Tax assessment and should not be used for conveyances.



2025
R06

