


PROPERTY MAP
BOWDOINHAM
 MAINE

2016
 (As of April 1st)



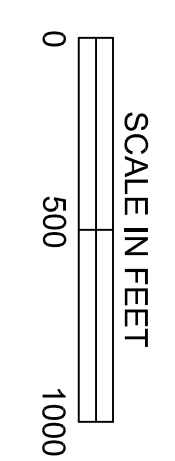
LEGEND

ADJUTING MAP NO. **U01** LOT DIMENSION 156'

PARCEL NUMBER **22** PROPERTY BOUNDS

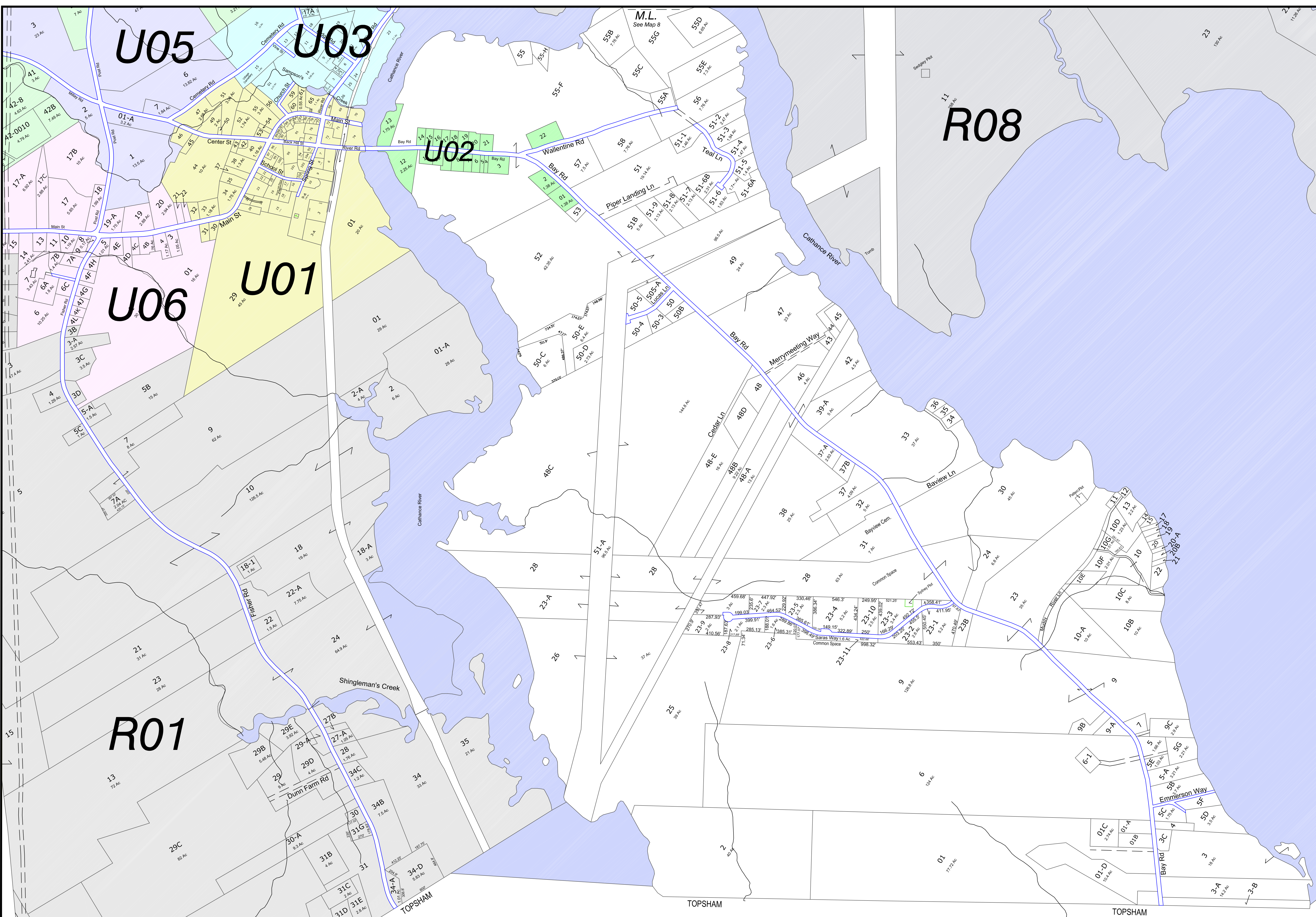
SUBDIVISION LOT NO. **22** RIGHT OF WAY

FOR ASSESSMENT PURPOSES ONLY NOT FOR PROPERTY CONVEYANCES



James H. Thomas
 gisSolutions of Maine
 Cumberland, Maine 04021
 jht@maine.gis.com

R09



U05

U03

R08

U02

U01

U06

R01

TOPSHAM

TOPSHAM