


PROPERTY MAPS  
**BOWDOINHAM**  
MAINE



  
James H. Thomas  
gisSolutions of Maine  
Cumberland, Maine  
jht@maine.rr.com

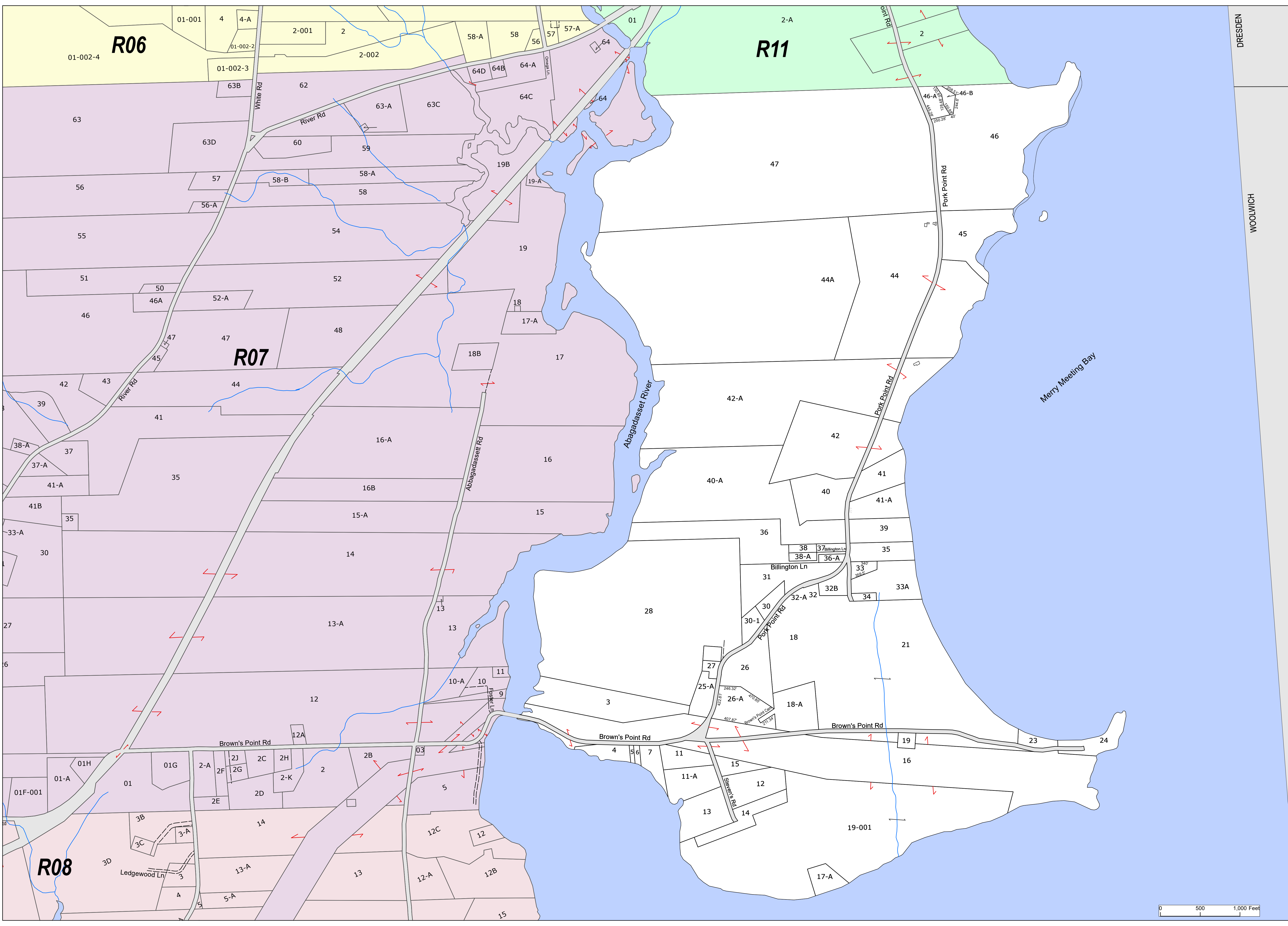

These maps are intended to  
be used for the purpose of Property  
Tax Assessments and should not be  
used for conveyances.  
Revised to April 1st

Scale: 1 Inch = 500

- |  |              |
|--|--------------|
|  | Water body   |
|  | Subject Map  |
|  | Boundary Map |
|  | Boundary Map |
|  | Boundary Map |
|  | Boundary Map |

**2023**

**MAP: R10**



DRESDEN  
WOOLWICH