
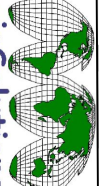
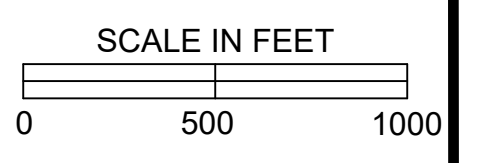


PROPERTY MAP  
**BOWDOINHAM**  
MAINE



  
James H. Thomas  
gisSolutions of Maine

**LEGEND**  
ADJUTING MAP NO. **U01** PROPERTY BOUNDS  
EIGHT OF WAY  
PARCEL NUMBER **22** EIGHT OF WAY  
LOT DIMENSION **156'** PROPERTY LINES  
WATER  
These maps are intended to be used for the purpose of Property Tax assessment and should not be used for conveyances



**2025**  
**R12**

