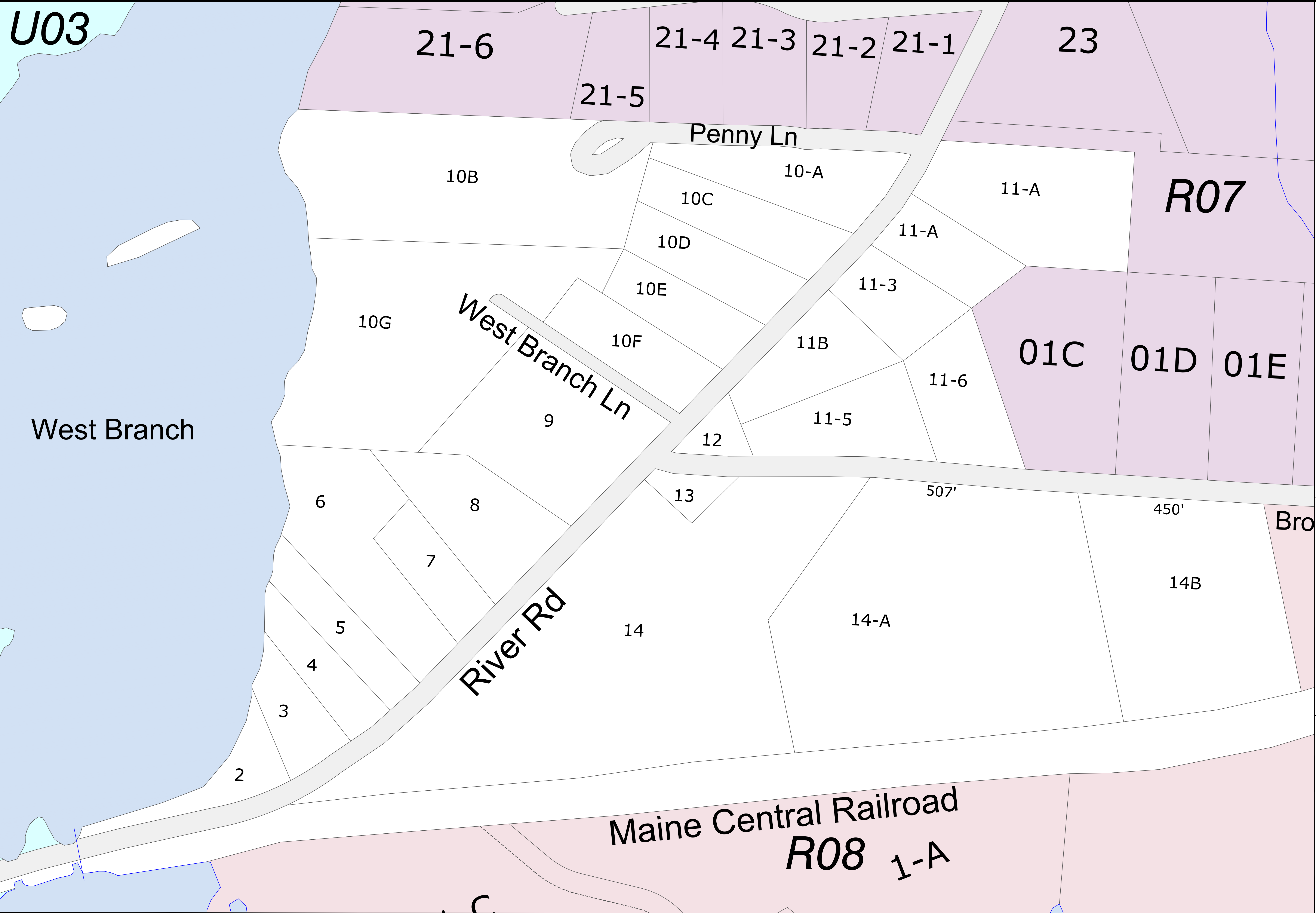




U03



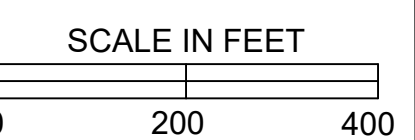
PROPERTY MAP
BOWDOINHAM
 MAINE



LEGEND

ADJUTING MAP NO.	U01	PROPERTY BOUNDS	
PARCEL NUMBER	22	EXISTING HIGHWAY	
LOT DIMENSION	156'	PROPERTY LINES	
		WATER	

These maps are intended to be used for the purpose of Property Assessment and should not be used for conveyance.



2025
 U04