
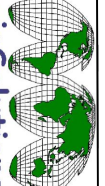


PROPERTY MAP
BOWDOINHAM
MAINE

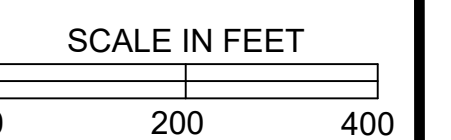



James H. Thomas
gisSolutions of Maine

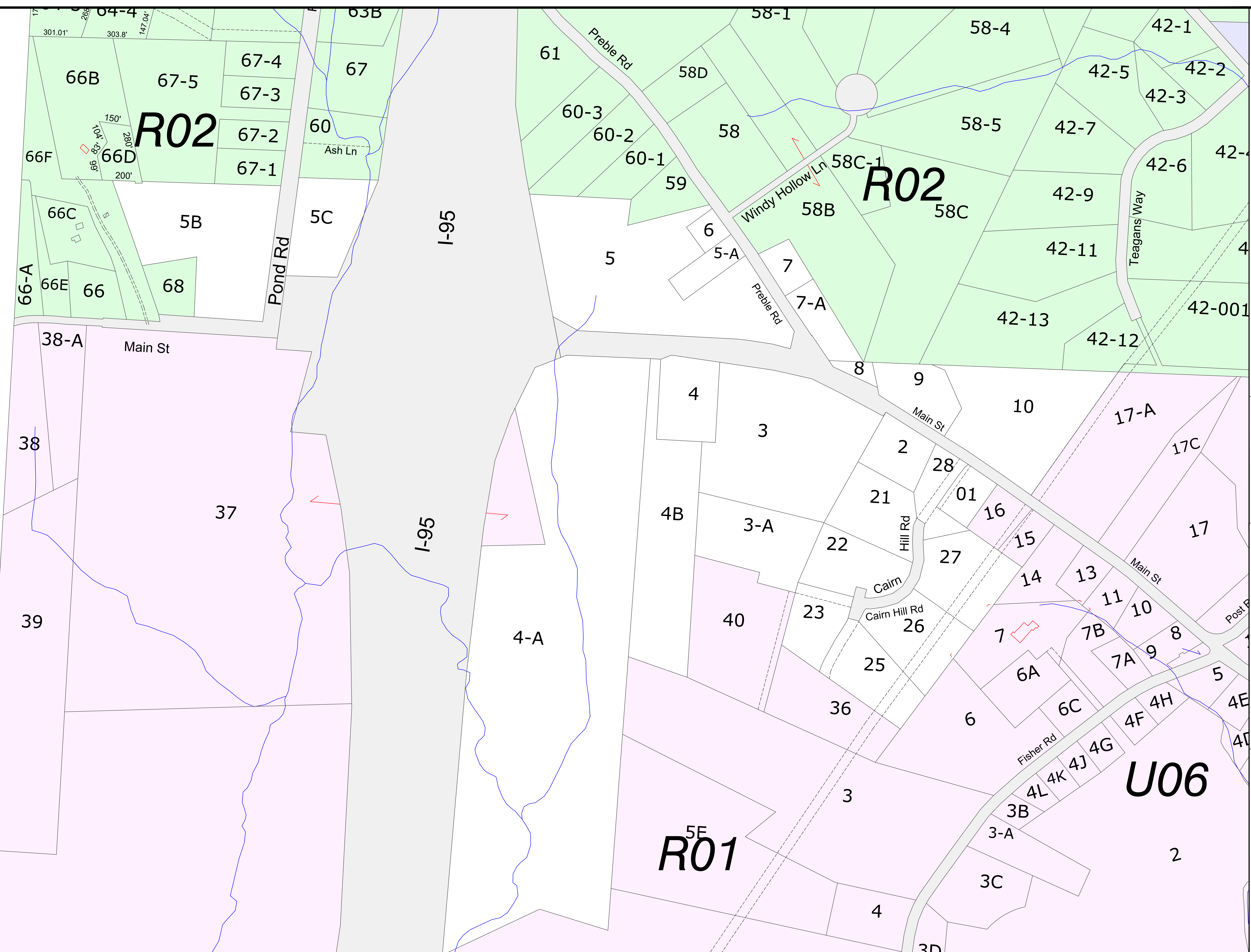
LEGEND

ADJUTING MAP NO.	U01	PROPERTY BOUNDS	
PARCEL NUMBER	22	RIGHT OF WAY	
LOT DIMENSION	156'	PROPERTY LINES	
		WATER	

These maps are intended to be used for the purpose of Property Tax assessment and should not be used for conveyance.



2025
U07



R02

R02

U06

R01